

DISTRICT COUNCIL OF ELLISTON
LIQUOR LICENSING (DRY AREAS) NOTICE 2018
Under section 131 (1a) of the Liquor Licensing Act 1997

1—Short title

This notice may be cited as the *Liquor Licensing (Dry Areas) Notice 2018*.

2—Commencement

This notice comes into operation on 31 December 2018.

3—Interpretation

(1) In this notice—

Principal notice means the *Liquor Licensing (Dry Areas) Notice 2015* published in the Gazette on 5.1.15, as in force from time to time.

(2) Clause 3 of the principal notice applies to this notice as if it were the principal notice.

4—Consumption etc of liquor prohibited in dry areas

(1) Pursuant to Section 131 of the Act, the consumption and possession of liquor in the area described in the Schedule is prohibited in accordance with the provisions of the Schedule.

(2) The prohibition has effect during the periods specified in the Schedule.

(3) The prohibition does not extend to private land in the area described in the Schedule.

(4) Unless the contrary intention appears, the prohibition of the possession of liquor in the area does not extend to—

(a) a person who is genuinely passing through the area if—

(i) the liquor is in the original container in which it was purchased from licensed premises; and

(ii) the container has not been opened; or

(b) a person who has possession of the liquor in the course of carrying on a business or in the course of his or her employment by another person in the course of carrying on a business; or

(c) a person who is permanently or temporarily residing at premises within the area or on the boundary of the area and who enters the area solely for the purpose of passing through it to enter those premises or who enters the area from those premises for the purpose of leaving the area.

SCHEDULE—ELLISTON AREA 1

1—Extent of prohibition

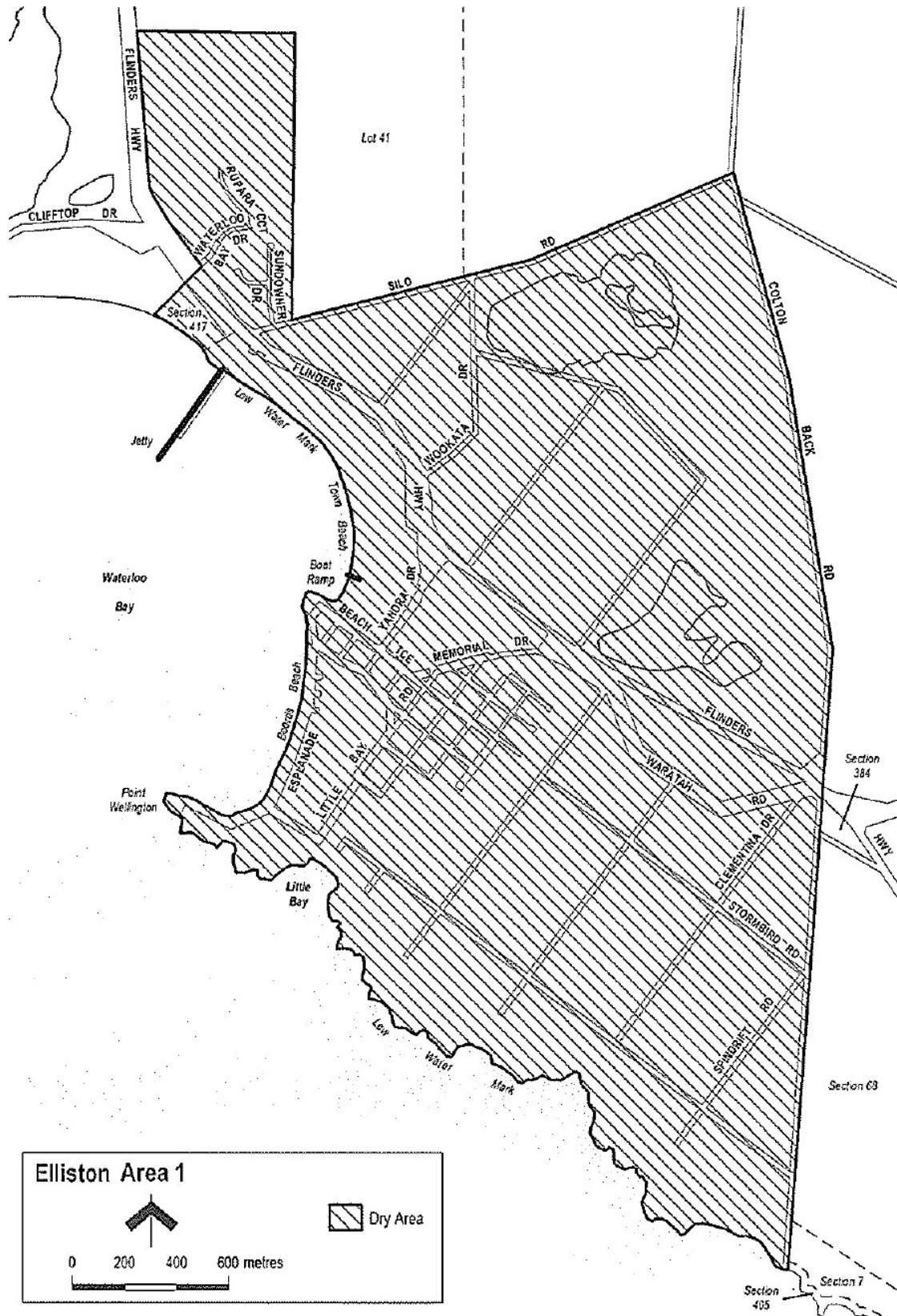
The consumption of liquor is prohibited and the possession of liquor is prohibited.

2—Period of prohibition

From 9 pm on 31 December 2018 to 8 am on 1 January 2019.

3—Description of area

The area in and adjacent to Elliston bounded as follows: commencing at the point at which the prolongation in a straight line of the north-western boundary of Section 417 Hundred of Ward intersects the low water mark on Waterloo Bay, then generally south-easterly, southerly, westerly and south-easterly along the low water mark to the point at which it is intersected by the prolongation in a straight line of the western boundary of Section 405 Hundred of Ward, then northerly along that prolongation and boundary of Section 405, the western boundary of Section 7 Hundred of Ward and the western boundary of Section 68 Hundred of Ward, to the northern boundary of Section 68, then in a straight line by the shortest route to the point at which the western and southern boundaries of Section 384 Hundred of Ward meet, then northerly along the western boundary of Section 384 to the point at which it meets the north-eastern boundary of the Section, then in a straight line by the shortest route (across Flinders Highway) to the point at which the eastern boundary of Colton Back Road meets the northern boundary of Flinders Highway, then generally northerly and north-westerly along the eastern boundary of Colton Back Road to the point at which it is intersected by the prolongation in a straight line of the northern boundary of Silo Road, then south-westerly along that prolongation and boundary of Silo Road to the western boundary of Lot 41 of DP 72507, then generally northerly and westerly along the western and southern boundaries of Lot 41 to the point at which the southern boundary of the Lot meets the eastern boundary of Flinders Highway, then generally southerly and south-easterly along that boundary to the point at which it is intersected by the prolongation in a straight line of the north-western boundary of Section 417 Hundred of Ward, then south-westerly along that prolongation and boundary of Section 417, and the prolongation in a straight line of that boundary, to the point of commencement. The area does not include any jetty, boat ramp or other structure projecting below the low water mark from within the area described above.



SCHEDULE—PORT KENNY AREA 1

1—Extent of prohibition

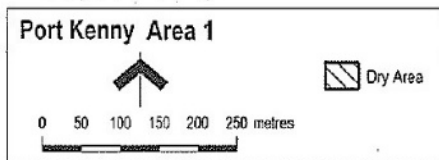
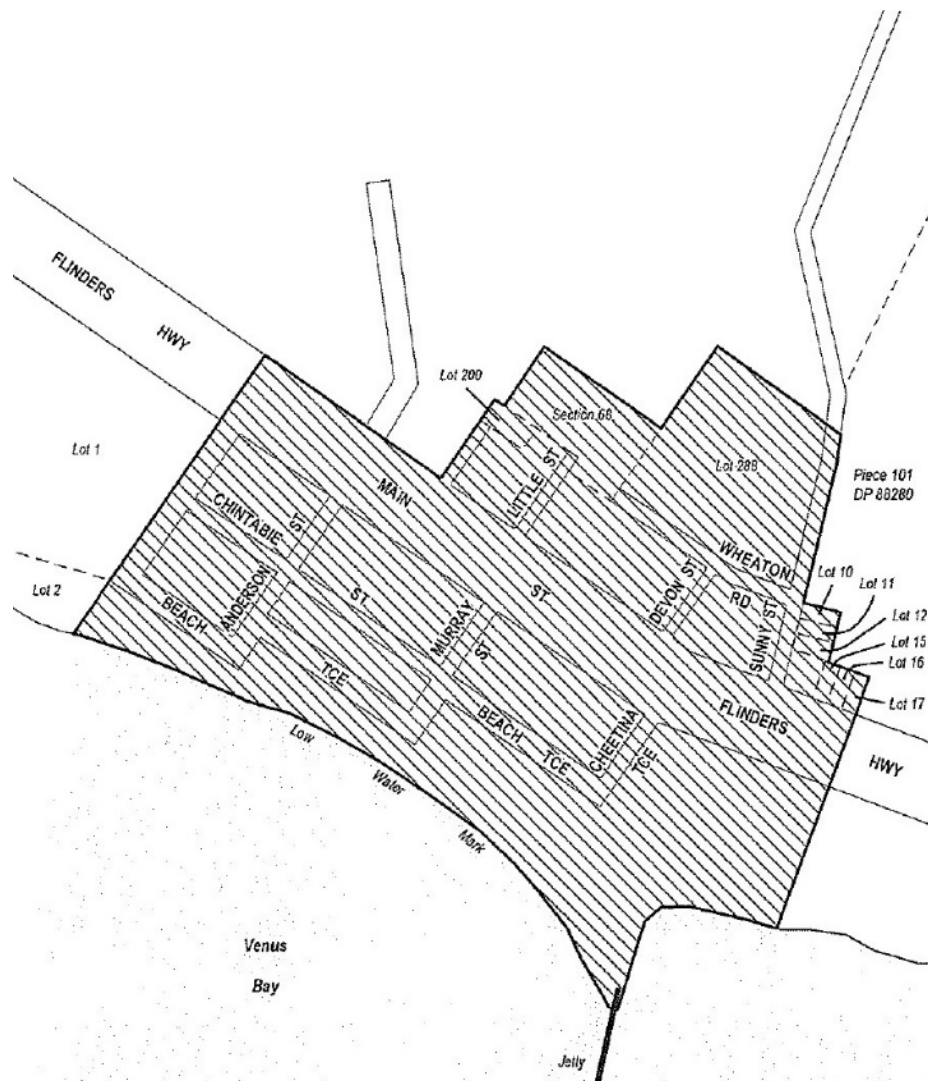
The consumption of liquor is prohibited and the possession of liquor is prohibited.

2—Period of prohibition

From 9 pm on 31 December 2018 to 8 am on 1 January 2019.

3—Description of area

The area in and adjacent to Port Kenny bounded as follows: commencing at the point at which the prolongation in a straight line of the eastern boundary of Lot 1 of DP 29315 intersects the north-eastern boundary of Main Street (Flinders Highway), then south-westerly along that prolongation and boundary of Lot 1 to the eastern boundary of Lot 2 of DP 29315, then south-westerly along that eastern boundary of Lot 2 and the prolongation in a straight line of that boundary to the low water mark on the northern side of Venus Bay, then generally south-easterly, northerly and easterly along the low water mark to the point at which it is intersected by the prolongation in a straight line of the eastern boundary of Lot 17 of DP 4405, then north-easterly along that prolongation and boundary of Lot 17 to the northern boundary of the Lot, then north-westerly along the northern boundaries of Lots 17, 16 and 15 of DP 4405 to the eastern boundary of Lot 12 of DP 4405, then northerly along the eastern boundary of that Lot, and the eastern boundaries of Lots 11 and 10 of DP 4405, to the northern boundary of Lot 10, then westerly along that boundary of Lot 10 to the eastern boundary of Sunny Street, then northerly along that boundary of Sunny Street and the western boundary of Piece 101 of DP 88280 to the point at which the western boundary of Piece 101 is intersected by the prolongation in a straight line of the north-eastern boundary of Lot 288 of FP 180320, then north-westerly along that prolongation and boundary of Lot 288 to the north-western boundary of the Lot, then south-westerly along the north-western boundary of Lot 288 to the north-eastern boundary of Section 68 Hundred of Wright, then north-westerly and south-westerly along the north-eastern and north-western boundaries of the Section to the point at which the north-western boundary meets the north-eastern boundary of Lot 200 of DP 84488, then north-westerly along that boundary of Lot 200 to the north-western boundary of the Lot, then south-westerly along the north-western boundary of Lot 200 and the prolongation in a straight line of that boundary to the point at which that prolongation intersects the north-eastern boundary of Main Street (Flinders Highway), then north-westerly along that boundary of Main Street to the point of commencement. The area does not include any jetty, boat ramp or other structure projecting below low water mark from within the area described above.



SCHEDULE—VENUS BAY AREA 1

1—Extent of prohibition

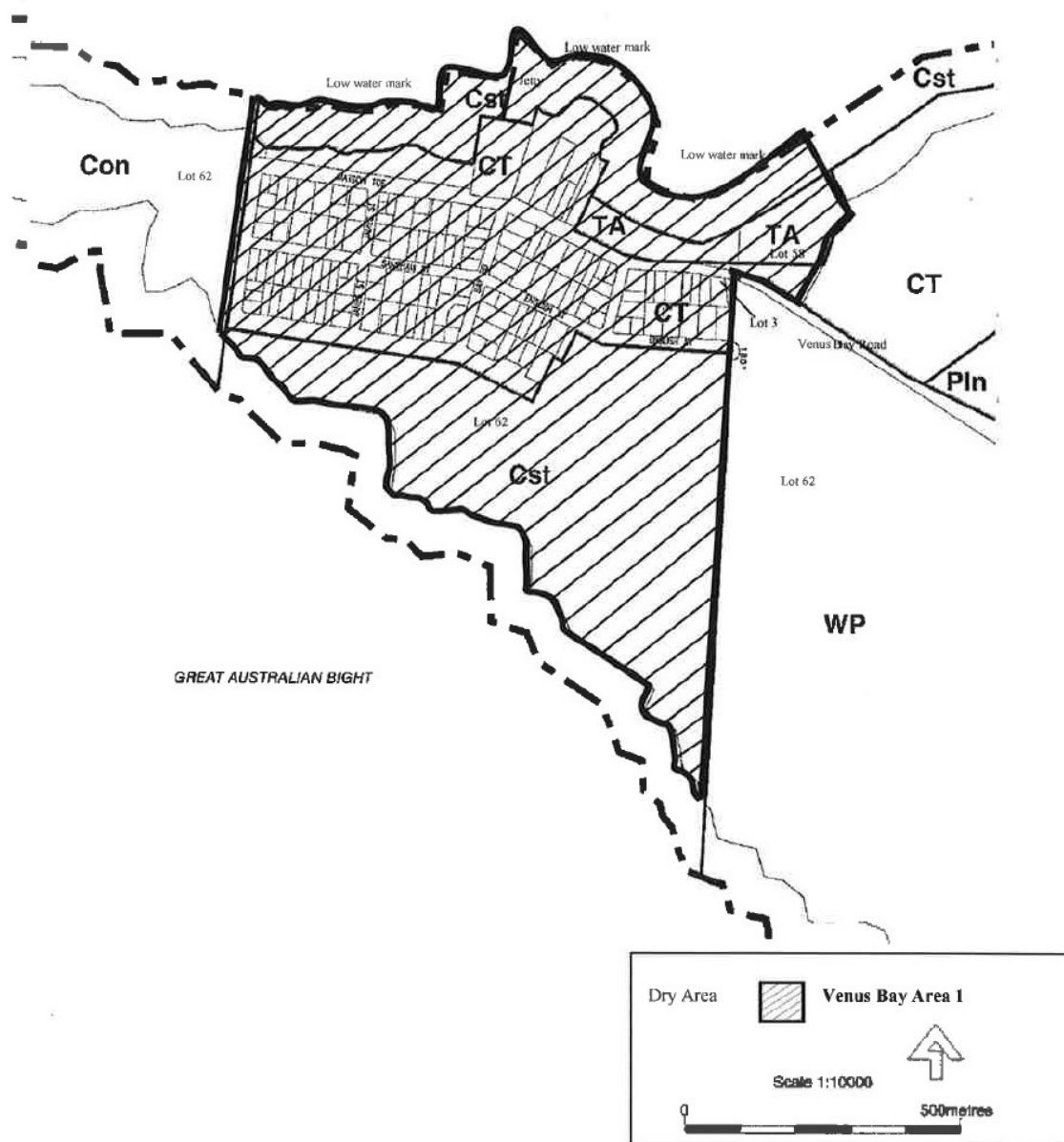
The consumption of liquor is prohibited and the possession of liquor is prohibited.

2—Period of prohibition

From 9 pm on 31 December 2018 to 8 am on 1 January 2019.

3—Description of area

The area in and adjacent to the town of Venus Bay bounded as follows: commencing at the point at which the prolongation in a straight line of the northern boundary of Lot 62 DP 34608 intersects the low water mark of Venus Bay, then in a westerly, north-westerly direction along the northern boundary of Lot 62, then generally southerly, south-westerly along the western boundary of the Lot, then generally in a south, south-easterly, easterly, north-easterly and northerly direction along the boundary of Lot 62 to the point at which the common boundary of Lot 62 and Lot 3 FP6331 meets the southern boundary of Venus Bay Road, then in a straight line by the shortest route along (Venus Bay Road) to the south-western corner of Lot 58 DP34994, then in a straight line by the shortest route to the eastern boundary of the Lot, then generally north-easterly and north-westerly along that boundary of Lot 58 and the prolongation of this boundary to the point at which the boundary intersects the low water mark, then south-westerly and north-westerly along the northern low water mark to the point of commencement. This area includes any jetty, boat ramp or structure projecting below the low water mark from within the area described above.



Made by the District Council of Elliston

on 16 October 2018

PHIL CAMERON
Chief Executive Officer